

BP Weathered Oil Spill Airborne Images Acquired by Dr. Charles Bostater on March 21, 2011

Mapping Camera Images Acquired In Northern Gulf of Mexico Littoral Zones

Funding partially provided by BP FIO Oil Spill Research Funds 4D Remote Sensing Project

and





November 12, 2011, Dr. Charles Bostater, Director, *Marine Environmental Optics Lab , & Center for Remote Sensing*







STARS - Sensing Technology  
and Robotic Systems  
a US - EU Atlantis project

November 12, 2011, Dr. Charles Bostater, Director, *Marine Environmental Optics Lab* , & *Center for Remote Sensing*







November 12, 2011, Dr. Charles Bostater, Director, *Marine Environmental Optics Lab , & Center for Remote Sensing*








November 12, 2011, Dr. Charles Bostater, Director, *Marine Environmental Optics Lab , & Center for Remote Sensing*







November 12, 2011, Dr. Charles Bostater, Director, *Marine Environmental Optics Lab* , & *Center for Remote Sensing*





November 12, 2011, Dr. Charles Bostater, Director, *Marine Environmental Optics Lab* , & *Center for Remote Sensing*







November 12, 2011, Dr. Charles Bostater, Director, *Marine Environmental Optics Lab* , & *Center for Remote Sensing*







November 12, 2011, Dr. Charles Bostater, Director, *Marine Environmental Optics Lab* , & *Center for Remote Sensing*





November 12, 2011, Dr. Charles Bostater, Director, *Marine Environmental Optics Lab* , & *Center for Remote Sensing*








November 12, 2011, Dr. Charles Bostater, Director, *Marine Environmental Optics Lab* , & *Center for Remote Sensing*





November 12, 2011, Dr. Charles Bostater, Director, *Marine Environmental Optics Lab , & Center for Remote Sensing*





November 12, 2011, Dr. Charles Bostater, Director, *Marine Environmental Optics Lab* , & *Center for Remote Sensing*





November 12, 2011, Dr. Charles Bostater, Director, *Marine Environmental Optics Lab* , & *Center for Remote Sensing*








November 12, 2011, Dr. Charles Bostater, Director, *Marine Environmental Optics Lab , & Center for Remote Sensing*





November 12, 2011, Dr. Charles Bostater, Director, *Marine Environmental Optics Lab* , & *Center for Remote Sensing*








November 12, 2011, Dr. Charles Bostater, Director, *Marine Environmental Optics Lab , & Center for Remote Sensing*





November 12, 2011, Dr. Charles Bostater, Director, *Marine Environmental Optics Lab* , & *Center for Remote Sensing*







November 12, 2011, Dr. Charles Bostater, Director, *Marine Environmental Optics Lab* , & *Center for Remote Sensing*